





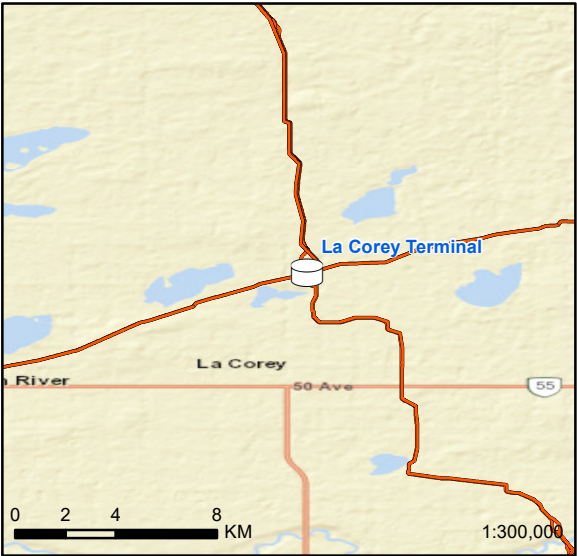




-  Terminal
-  Cold Lake Pipeline
-  Primary Highway
-  Secondary Highway
-  Local Road
-  Emergency Planning Zone (0.8km Radius)



La Corey Terminal

01.02.2022